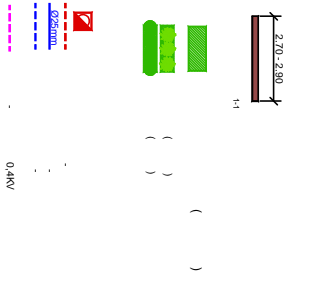


Lot No.	Area (m <sup>2</sup> )	Area (%)	Area (m <sup>2</sup> )	Area (%)	Area (m <sup>2</sup> )	Area (%)	Area (m <sup>2</sup> )	Area (%)
11	186.12	0.53%	370.24	1.04%	186.12	0.53%	370.24	1.04%
12	3443.51	100%	3443.51	100%	3443.51	100%	3443.51	100%

Lot No.	Area (m <sup>2</sup> )	Area (%)
11	186.12	0.53%
12	3443.51	100%

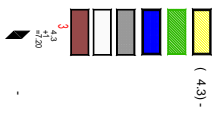
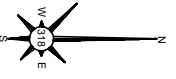
Lot No.	Area (m <sup>2</sup> )	Area (m <sup>2</sup> )
11	186.12	370.24
12	3443.51	406.03



4-3

7155

=3443.51



URBAN GIS D.O.O.		M: 1:1000	
BEOGRAD		05	
1:1000		05	
2022		05	